
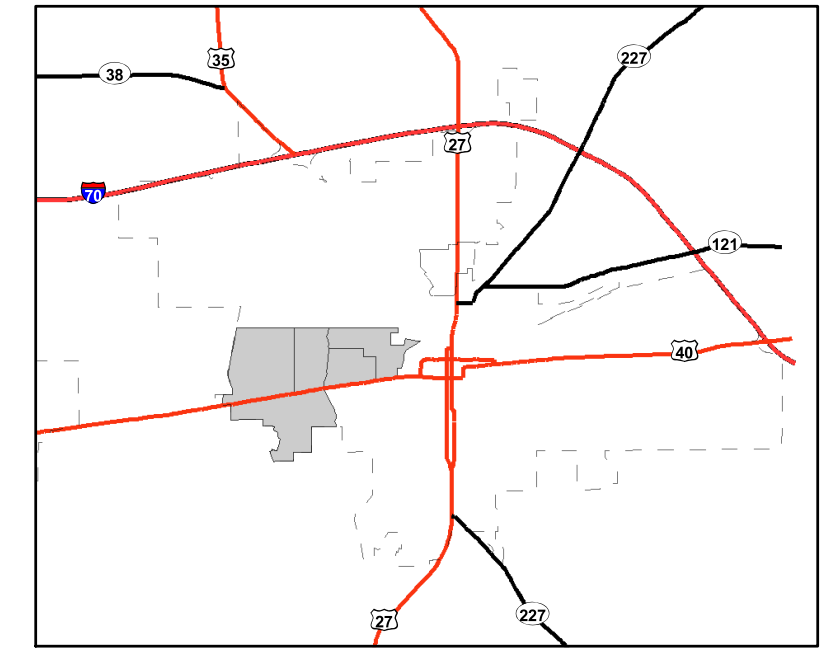
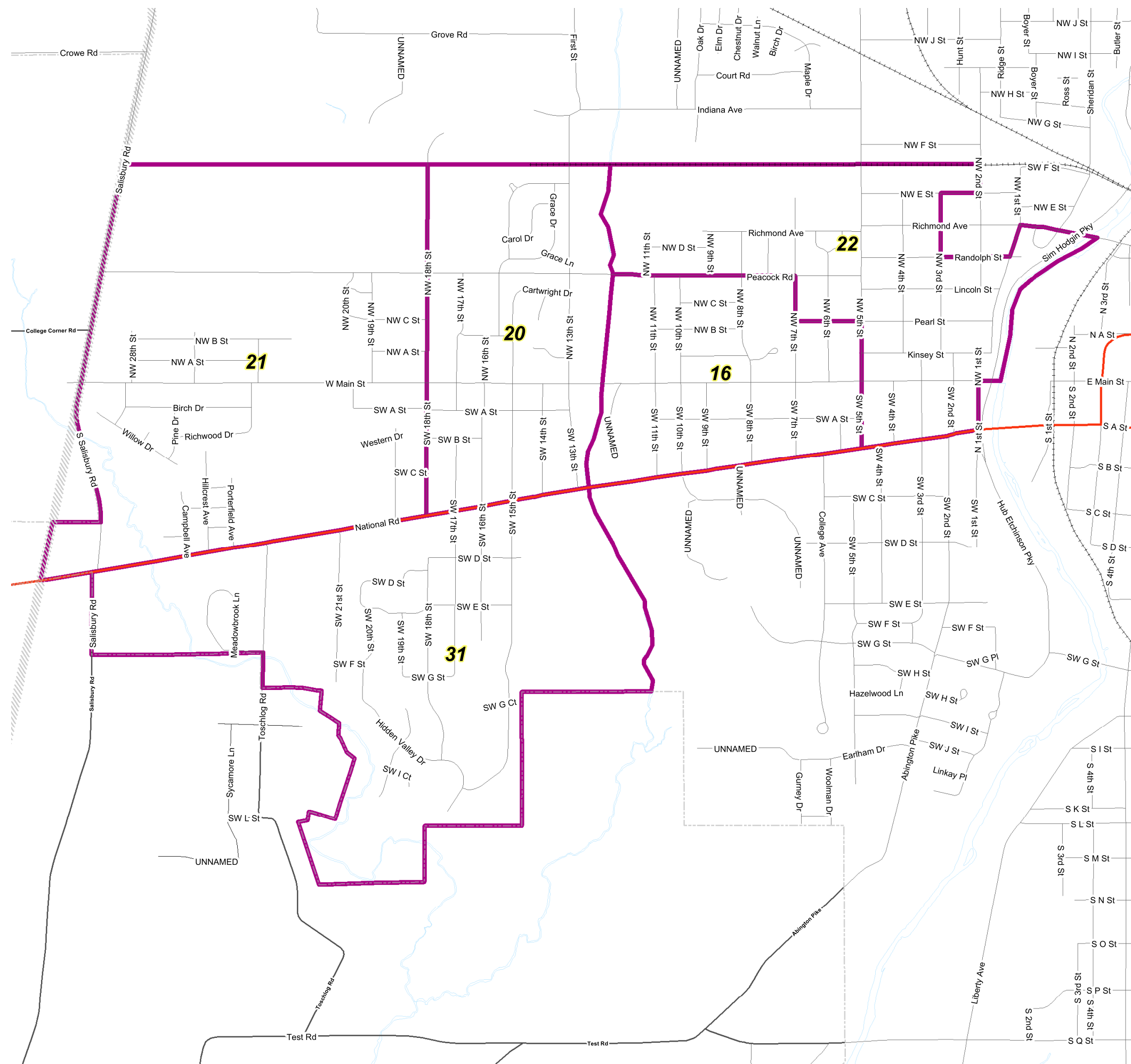


Richmond City Council Dist 6



Not to Scale

Wayne County/Richmond GIS
Date: 03/30/2004 By: G. Atkins

Wayne County Surveyor's Office
401 E. Main Street
Richmond, IN 47374

Legend

- Interstates
- US Highways
- State Roads
- Railroads
- Township Lines
- Rivers
- Towns
- Incorporated Areas
- County Boundary

This information is made available to the general public through the efforts of the Wayne County Surveyors Office and the Wayne County - Richmond Geographic Informational System (GIS). It is provided for general public use. For specific information contact the individual entity indicated above. This information is subject to change.

Any person or entity who relies on this information for any purpose whatsoever does so solely at their own risk. Neither Wayne County, Indiana, City of Richmond or any agency, office or employee of any other information provider, warrants the accuracy, reliability or timeliness of any data provider herein. This data is provided "as is" without warranty of any kind.